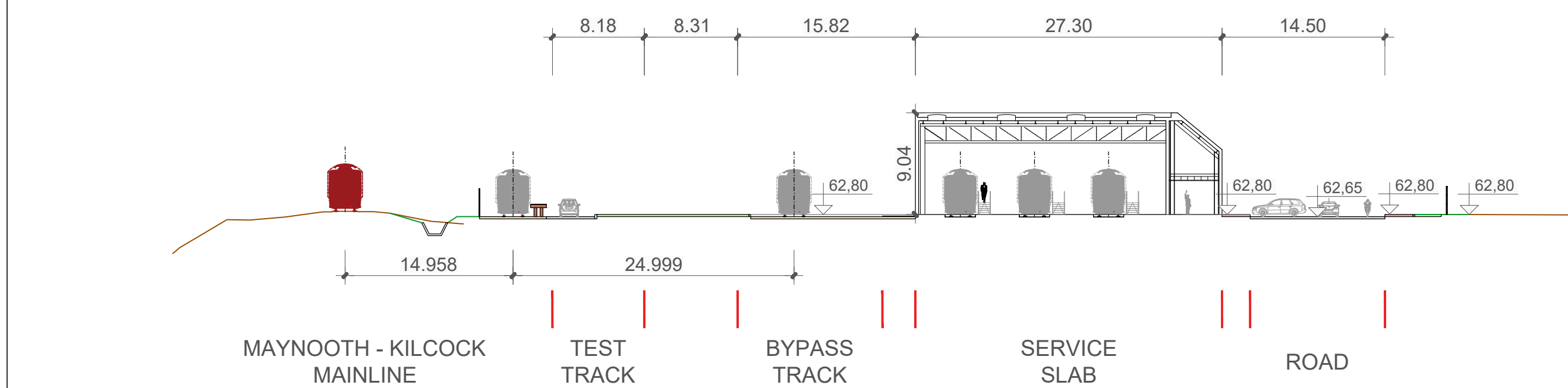
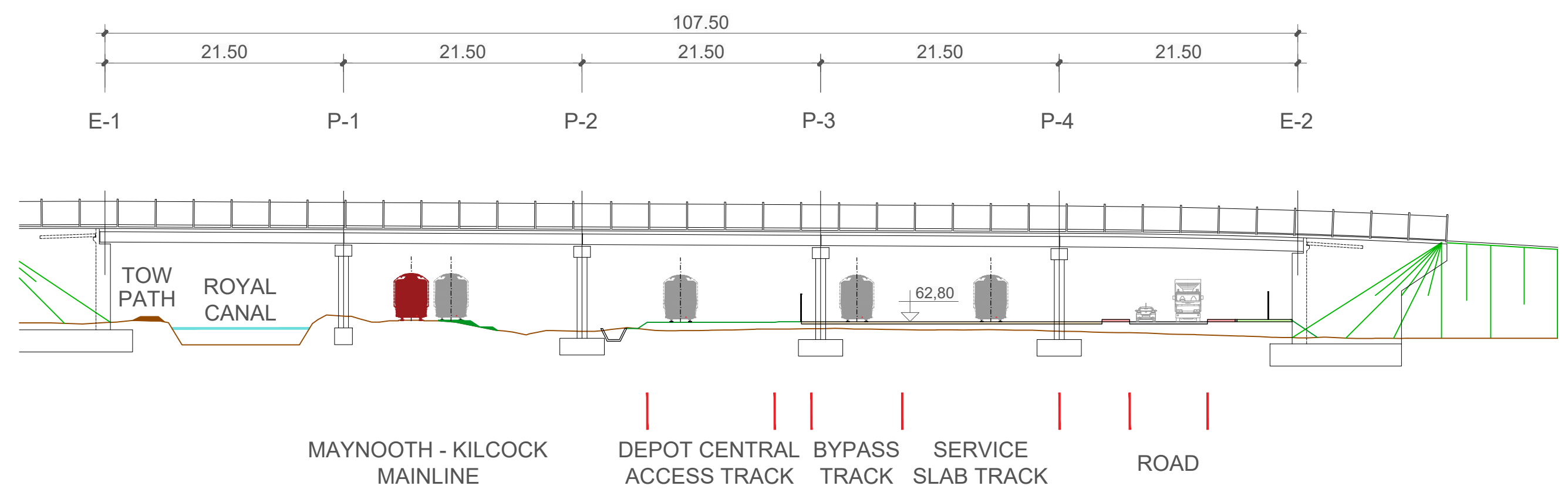


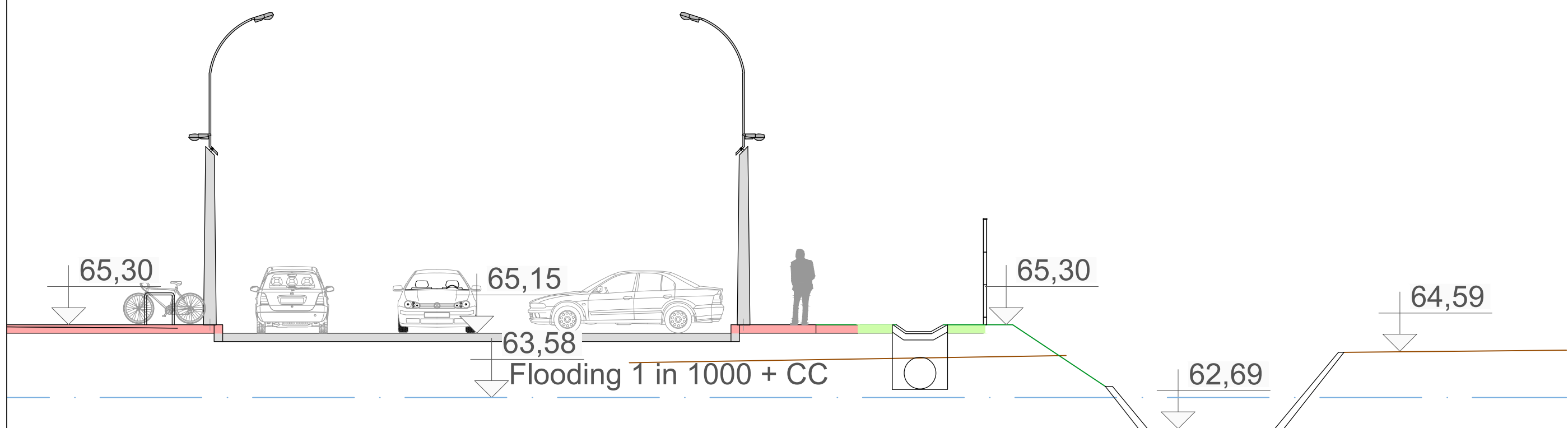
SECTION A-A
SCALE 1/400



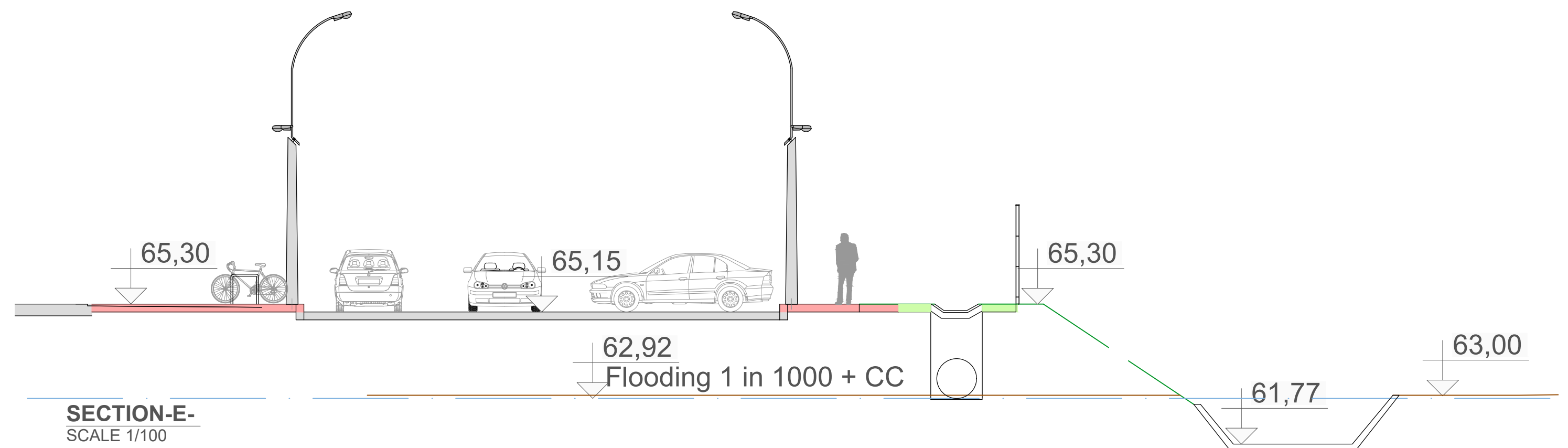
SECTION B-B
SCALE 1/400



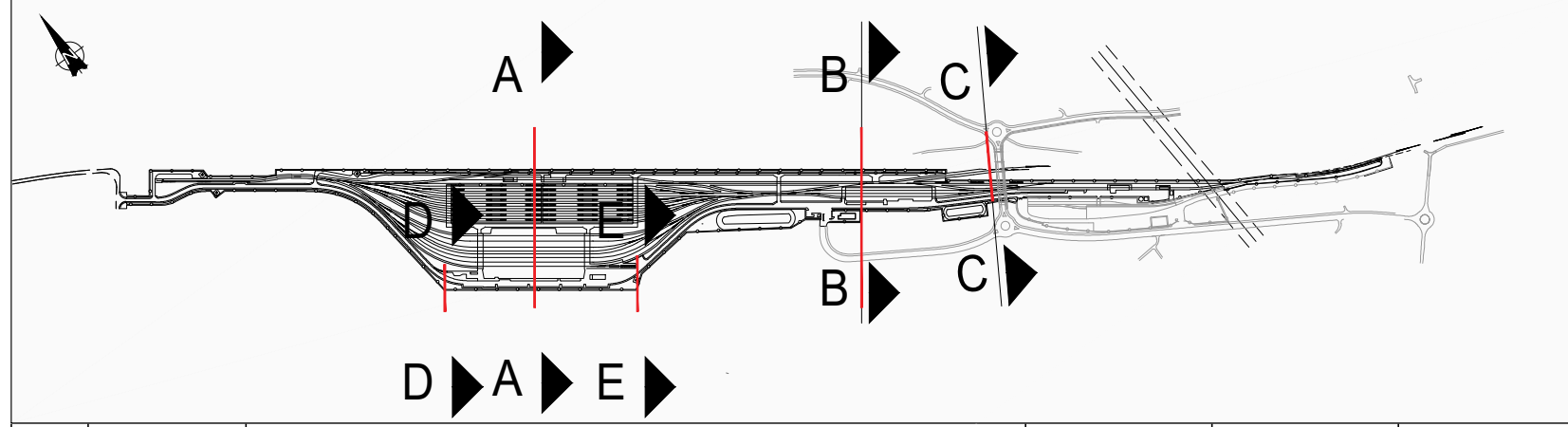
SECTION C-C (OBG23A)
SCALE 1/400



SECTION D-D
SCALE 1/100



SECTION E-E
SCALE 1/100



V01	October 2023	PLANNING ISSUE	IMT	CCH	TMK	
REV.	DATE	DESCRIPTION	PRODUCED BY	REVIEWED BY	APPROVED BY	
© Irish Rail (2021). This drawing is confidential and the copyright in it is owned by Irish Rail. This drawing must not be either loaned, copied or otherwise reproduced in whole or in part or used for any purpose without the prior permission of Irish Rail. © Ordnance Survey Ireland and Government of Ireland. All O.S. data used for plans are printed under "Copyright Ordnance Survey Ireland" Survey No. 0039720 (OSi Aerial Data or OSi Lidar Data) & Survey No. 2021/OSi_NMA_100 (OSi Vector Data). All elevations are in metres and relate to OSi Geoid Model (OSGM02) Malin Head as defined by existing Project Control. All Co-ordinates are in Irish Transverse Mercator Grid (ITM) as defined by OSi active GPS station Tallaght College (TLLG).						

Client

Consultant

Tionscatal Éireann
Project Ireland
2040

NTA
Údarás Náisiúnta Iompair
National Transport Authority

Iarnród Éireann
Irish Rail

IDOM

C3

FIROD
ROUGHAN & O'DONOVAN

Project

DART+
West

Drawing Title

DEPOT CIVIL DESIGN
GENERAL ARRANGEMENT
SECTIONS

Scale:
Indicated @ A1 Indicated @ A3

0

Drawing Number

Project | Originator | Discipline | Location | Type | Role | Number | Phase

MAY MDC CIV DEPM DR Y 0006 D

Date:
October 2023

Job No:
P/101086

Status:
F1-Approved & accepted

Rev:
V01

Sheet: 1 of 1